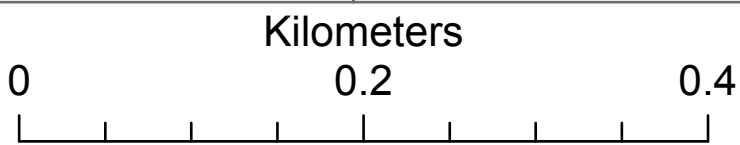





Edgartown School

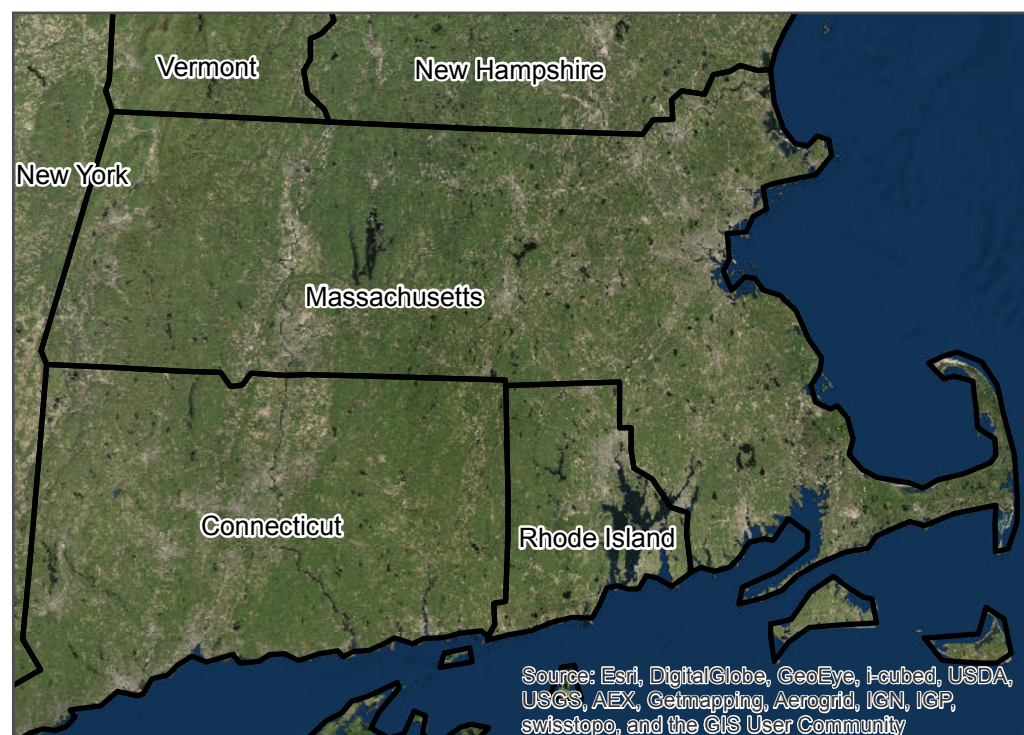


Source: Esri, DigitalGlobe, GeoEye, I-cubed, USDA, USGS, AEX, Getmapping, Aerogrid, IGN, IGP, swisstopo, and the GIS User Community
Landcover data from 2012



Forest Loss 1985-2012 = 0.0 ha

-  1km School Buffer
-  Schools
-  Forest Lost to Development



Source: Esri, DigitalGlobe, GeoEye, I-cubed, USDA, USGS, AEX, Getmapping, Aerogrid, IGN, IGP, swisstopo, and the GIS User Community